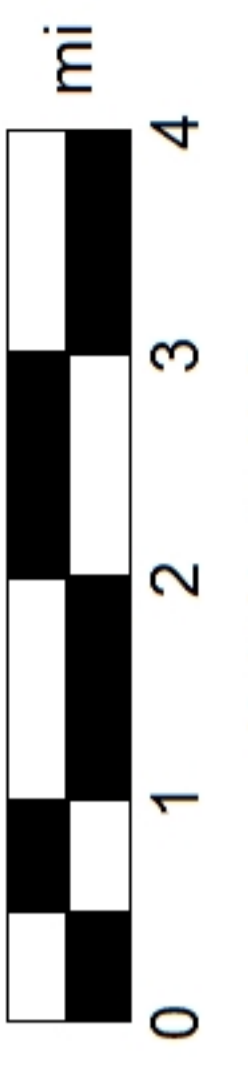
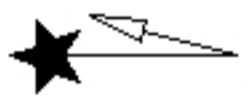
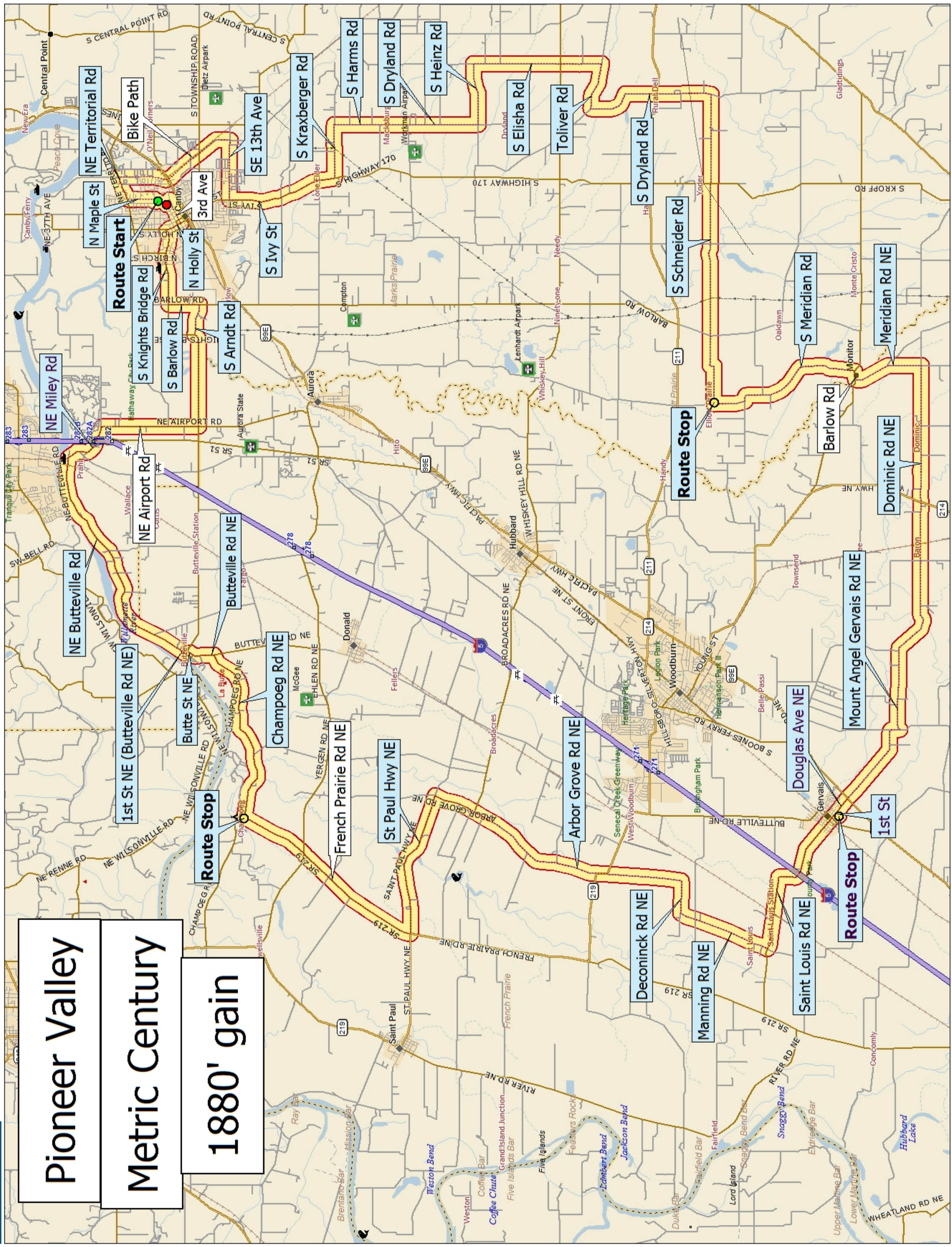


**Pioneer Valley**

**Metric Century**

**1880' gain**



**2017 PIONEER CENTURY  
PIONEER VALLEY**

Mileage	Turn	Road	Mileage	Turn	Road
START	↑	Maple Lane	56	←	Miley Rd
100 ft	→	10th Ave	56	→	Airport Rd
200 ft	←	Maple St	58	←	Arndt Rd
0.6	→	Territorial Rd		→	at light to stay on Arndt
0.9	→	Bike Path	60.1	←	Barlow Rd
3.0	→	13th Ave	60.6	→	Knights Bridge Rd
4.0	←	Ivy St	61.9	→	Holly St
5.9	←	Kraxberger Rd	62.2	←	3rd Ave
6.8	→	Harms Rd	62.6	←	4th Ave
7.7	↑	Dryland Rd	62.7	→	Finish
9.2	←	Heinz Rd			
10.2	→	Elisha Rd			
12.3	→	Toliver Rd			
13.1	←	Dryland Rd			
15.2	→	Schneider Rd			
20.4		Elliott Prairie Rest Stop			
20.4	←	Meridian Rd			
23.0	→	Barlow Rd			
23.2	←	Meridian Rd			
24.4	→	Dominic Rd			
	→	Howell Prairie Rd			
	←	Mt Angel-Gervais Rd becomes Douglas Ave			
	←	1st St			
32.6		Gervais Elementary Rest Stop Continue W. on Douglas St becomes St. Louis Rd			
35.4	→	Manning Rd becomes Deconinck Rd becomes Arbor Grove Rd			
38.8	←	Hwy 219			
39	→	Arbor Grove Rd			
42	←	St Paul Hwy			
44	→	French Prairie Rd			
48	→	Champoeg Rd			
48.2		Champoeg Rest Stop Continue east on Champoeg Rd			
	←	at Champoeg Rd & Case Rd			
50.9	←	Butteville Rd			
51.3	←	Butte St			
51.4	→	1st St becomes Butteville Rd			