



















## Hubbard to Mt. Angel and Back - 42 miles

Driving directions to starting point at Rivenes Park, 4th and D Streets in Hubbard:

- Take exit 282A from I5 South toward Canby/Hubbard.
- Continue on Portland-Hubbard Hwy 1.1 mi.
- Continue onto OR-551 S 4.2 mi.
- Slight left onto OR-99E S 1.7 mi.
- Turn right onto D St 0.2.

### Cycling directions:

1. Depart **4th St** toward E St 0.3 mi
-  2. Turn **right** onto **J St** 0.2 mi
-  3. Road name changes to **Broadacres Rd NE** 4.1 mi
-  4. Turn **left** onto **Arbor Grove Rd NE** 2.4 mi
-  5. Turn **left** onto **OR-219 / Arbor Grove Rd NE** 0.2 mi
-  6. Turn **right** onto **Arbor Grove Rd NE** 1.3 mi
-  7. Road name changes to **Deconinck Rd NE** 0.5 mi
-  8. Bear **left** onto **Manning Rd NE** 2.2 mi
-  9. Keep **straight** onto **Keene Rd NE** 2.8 mi
-  10. Road name changes to **Duck Inn Rd NE** 1.4 mi
-  11. Turn **left** onto **Wabash Dr NE** 1.1 mi
-  12. Turn **left** onto **Howell Prairie Rd NE** 0.2 mi
-  13. Turn **right** onto **Waypark Dr NE** 2.3 mi
-  14. Road name changes to **114th Ave NE** 0.3 mi
-  15. Turn **left** onto **W Church Rd NE** 1.2 mi
-  16. Road name changes to **W Church St** 0.1 mi
-  17. Turn **right** onto **S Fir St** 413 ft
-  18. Turn **left** onto **May St** 0.2 mi
-  19. Turn **right** onto **S Main St** 371 ft
20. Arrive at **415 S Main St, Mount Angel, OR**  
**415 S Main St, Mount Angel, OR**  
Leona's Bakery & Cafe (503) 845-5090

